





Drawings

Drawing G301	Site Plan (with aerial photo base) – Area 3
Drawing G302	Site Plan with Exploration Data – Area 3
Drawing G303	Inferred Long-section through Longwall 6
Drawing G304	Structural and mining controls in Wongawilli Seam



REFERENCE: BASE INFORMATION SUPPLIED BY BHP BILLITON (PACIFIC) AUSTRALIA PTY LTD

NO	REVISION	DATE	BY	CHKD	APP'D	DESCRIPTION
1	INITIAL ISSUE	28.12.07				




CLIENTS | PEOPLE | PERFORMANCE
GHD GEOTECHNICS
 57-61 Redfern Street (adjacent to 1200) 2005 Australia
 Locked Bag 7272 St Leonards NSW 1585
 T 61 2 9439 3100 F 61 2 9439 4111
 g.arnold@ghd.com.au w. www.ghd.com.au/c/geotechnics

DO NOT SCALE


Conditions of Use:
 This document may only be used for the purposes stated in the title block. It is not to be used for any other purpose without the prior written consent of GHD. GHD is not responsible for any errors or omissions in this document.

Drawn	HR	Designed	ARL
Quality Check	HR	Design Check	ARL
Approved			
Date			
Scale	AS SHOWN		

Client	BHP BILLITON - ILLAWARRA COAL
Project	DENDROBIUM MINE - AREA 3
Title	HYDROGEOLOGIC ASSESSMENT SITE PLAN (WITH AERIAL PHOTO BASE)
Revision	A1 Drawing No: 21-1171603-G301
Rev	A



LONG SECTION A (LHS)
SCALE 1:2500



LONG SECTION A (RHS)
SCALE 1:2500

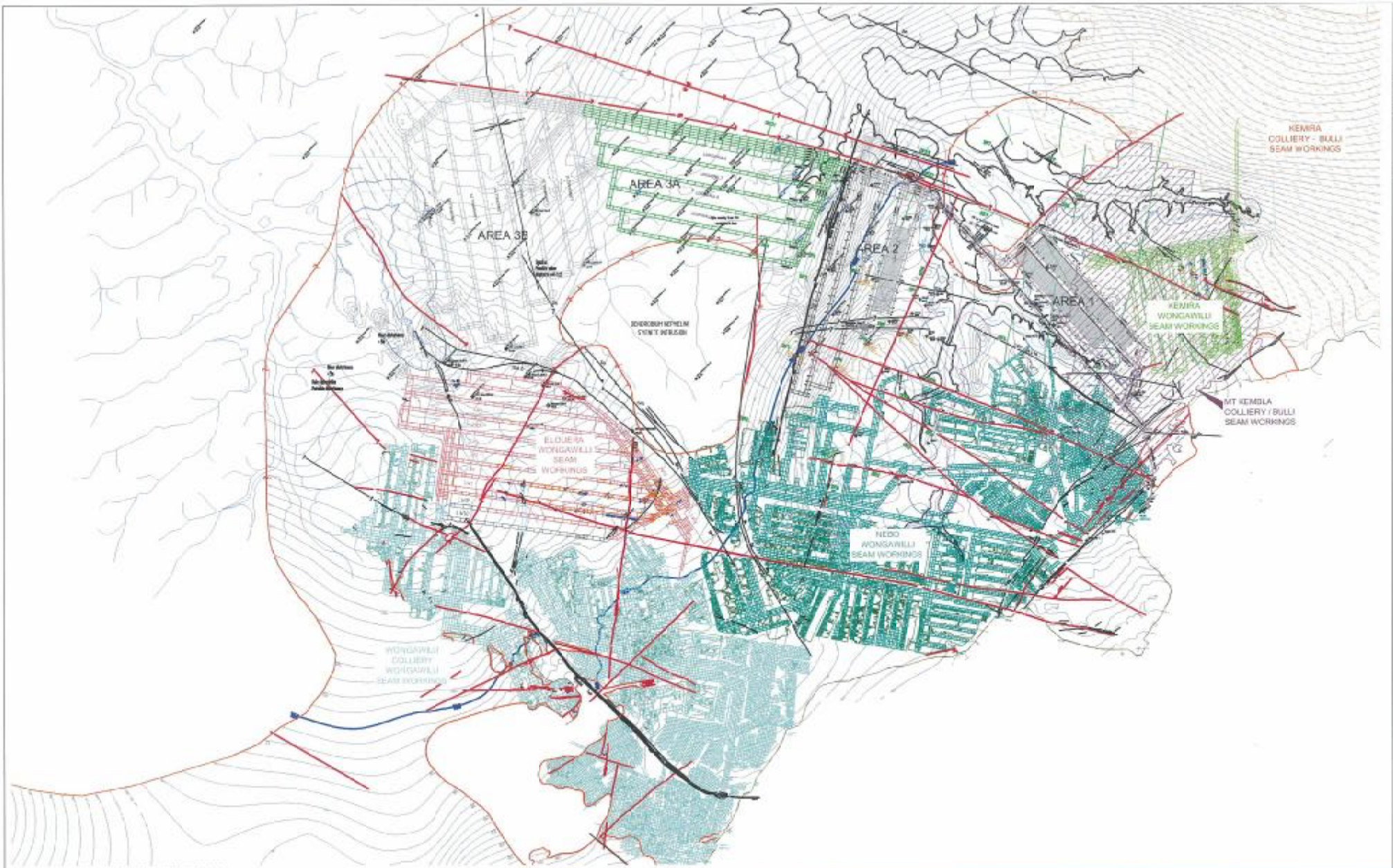
NOTES:
1. BOREHOLE CAPACITIES AND HYDROLOGICAL TEST RESULTS HAVE BEEN PRELIMINARY.
2. THE SECTION FRAME IS FOR INFORMATION ONLY AND IS NOT TO BE USED AS A BASIS FOR ANY DECISIONS OR ACTIONS.
3. THE SECTION FRAME IS THE PROPERTY OF BHP BILLITON.

NO.	DATE	DESCRIPTION
1	20/08/2014	ISSUED FOR PRELIMINARY REVIEW
2	20/08/2014	ISSUED FOR PRELIMINARY REVIEW
3	20/08/2014	ISSUED FOR PRELIMINARY REVIEW
4	20/08/2014	ISSUED FOR PRELIMINARY REVIEW
5	20/08/2014	ISSUED FOR PRELIMINARY REVIEW
6	20/08/2014	ISSUED FOR PRELIMINARY REVIEW
7	20/08/2014	ISSUED FOR PRELIMINARY REVIEW
8	20/08/2014	ISSUED FOR PRELIMINARY REVIEW
9	20/08/2014	ISSUED FOR PRELIMINARY REVIEW
10	20/08/2014	ISSUED FOR PRELIMINARY REVIEW

LEGEND
 BHP BILLITON
 GHD GEOTECHNICS
 0 25 50 75 100 125m
 1:2500 SCALE

REV	NO.	DATE	DESCRIPTION
1	1	20/08/2014	ISSUED FOR PRELIMINARY REVIEW
2	2	20/08/2014	ISSUED FOR PRELIMINARY REVIEW
3	3	20/08/2014	ISSUED FOR PRELIMINARY REVIEW
4	4	20/08/2014	ISSUED FOR PRELIMINARY REVIEW
5	5	20/08/2014	ISSUED FOR PRELIMINARY REVIEW
6	6	20/08/2014	ISSUED FOR PRELIMINARY REVIEW
7	7	20/08/2014	ISSUED FOR PRELIMINARY REVIEW
8	8	20/08/2014	ISSUED FOR PRELIMINARY REVIEW
9	9	20/08/2014	ISSUED FOR PRELIMINARY REVIEW
10	10	20/08/2014	ISSUED FOR PRELIMINARY REVIEW

BHP BILLITON - ILLAWARRA COAL
 HENDRICKS MINE AREA 3
 HYDROLOGICAL ASSESSMENT
 INFERRED LONG SECTION THROUGH LONGWALL 8
 Drawing No: 24-11-17003-G-003
 Page 4



REFERENCE: BASE INFORMATION SUPPLIED BY BHP BILLITON NORTH (AUGUST 2017)

<p>Wongawilli Seam Floor Contours</p> <p>RL 50m Seam Contours</p>				<p>DO NOT SCALE</p> <p>Conditions of Use: This document may only be used by GHD's client and any subsequent user. GHD's approval can only be obtained for the purpose for which it was prepared and shall not be used for any other purpose without the prior written approval of GHD.</p>		<p>Drawn: HVE JB Checked: HV Approved: LMB</p>		<p>Designed: ARL Design Check: ARL</p>		<p>Client: BHP BILLITON - ILLAWARRA COAL DENDROBIUM MINE - AREA 3</p> <p>Title: HYDROGEOLOGIC ASSESSMENT STRUCTURAL & MINING CONTROLS IN WONGAWILLI SEAM</p> <p>Project No: A1 Drawing No: 21-1171603-G304 Rev: A</p>	
<p>A INITIAL ISSUE</p>		<p>Scale: 1:5000 AT ORIGINAL SIZE</p>		<p>10 Broad Street, Sydney NSW 2000 Australia T +61 2 9093 7000 F +61 2 9093 7100 E info@ghd.com.au W www.ghd.com.au/ghd/australia</p>		<p>Scale: AS SHOWN</p>		<p>This Drawing was prepared for the Client's specific use and is not to be used for any other purpose without the prior written approval of GHD.</p>			